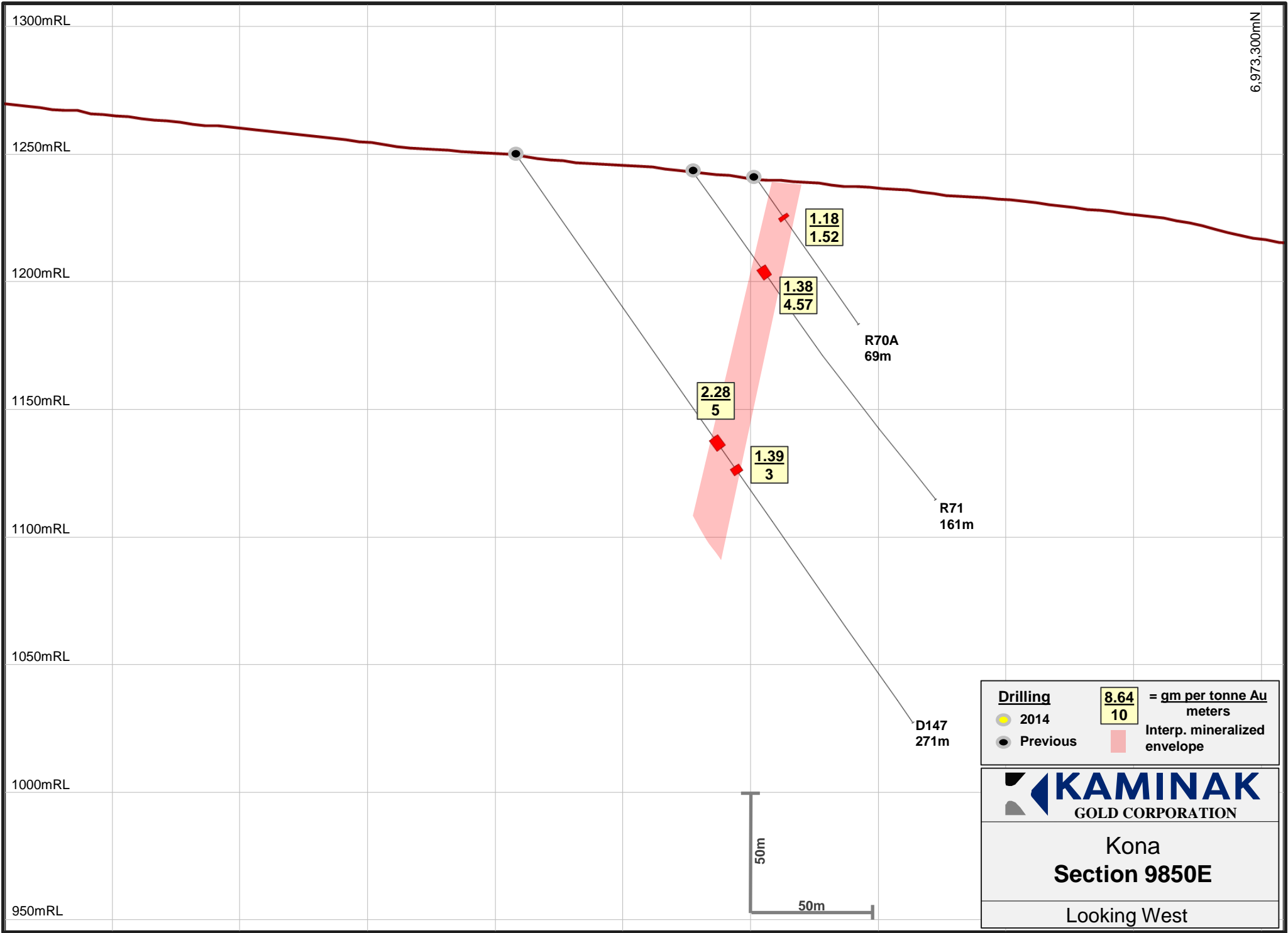


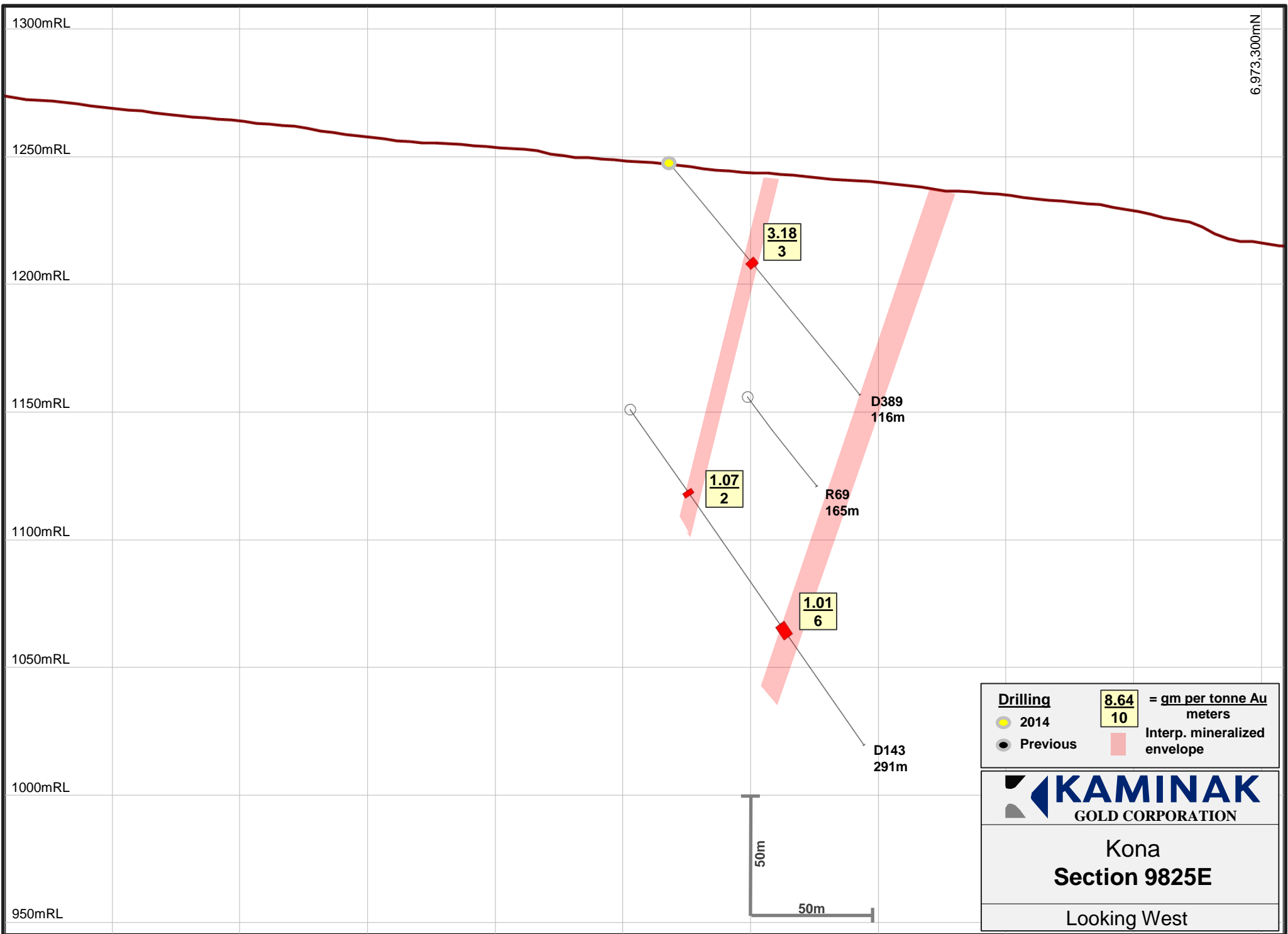
<b>Drilling</b>	<b>8.64</b> = gm per tonne Au
● 2014	<b>10</b> meters
● Previous	Interp. mineralized envelope

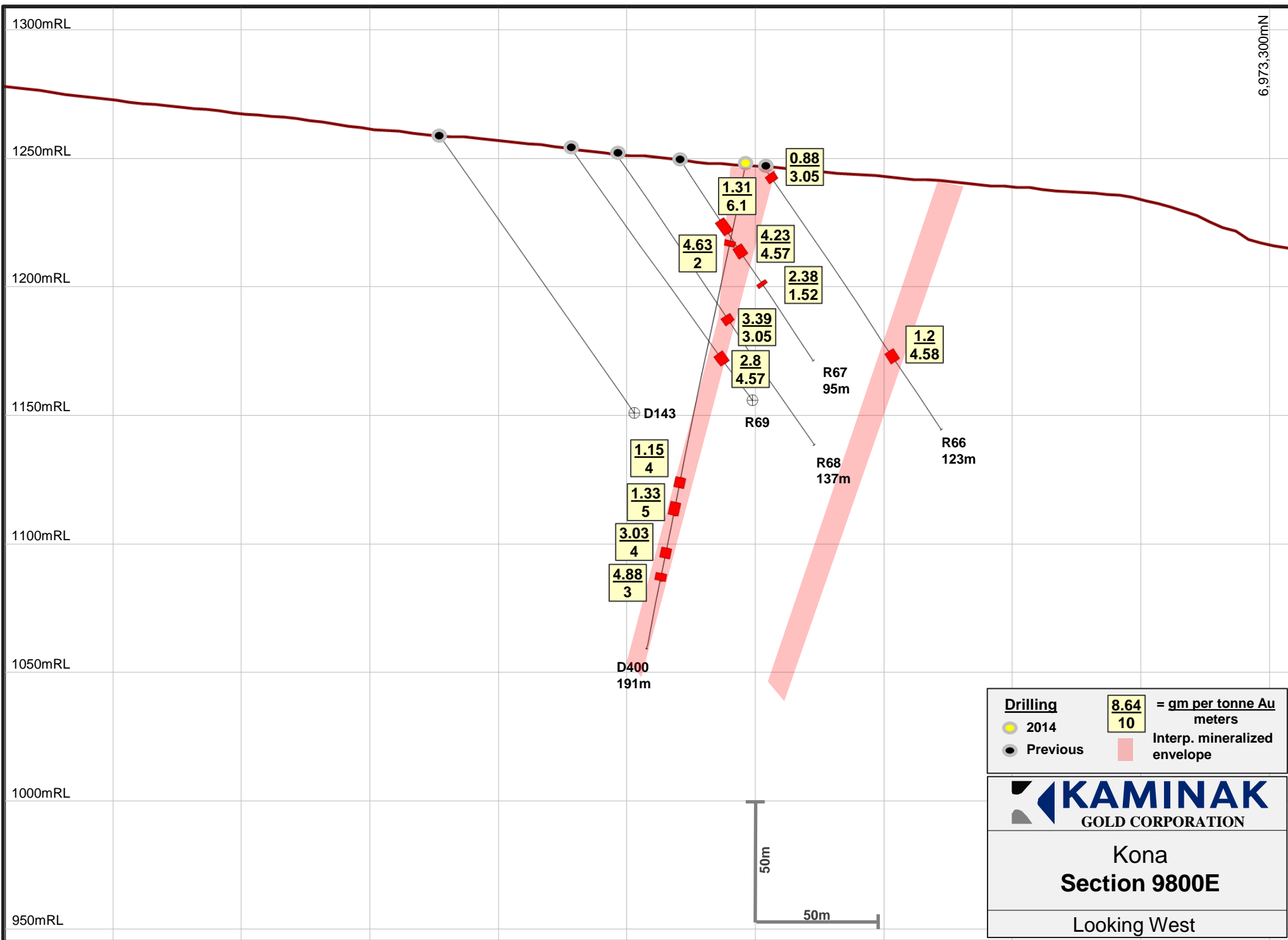
**KAMINAK**  
GOLD CORPORATION

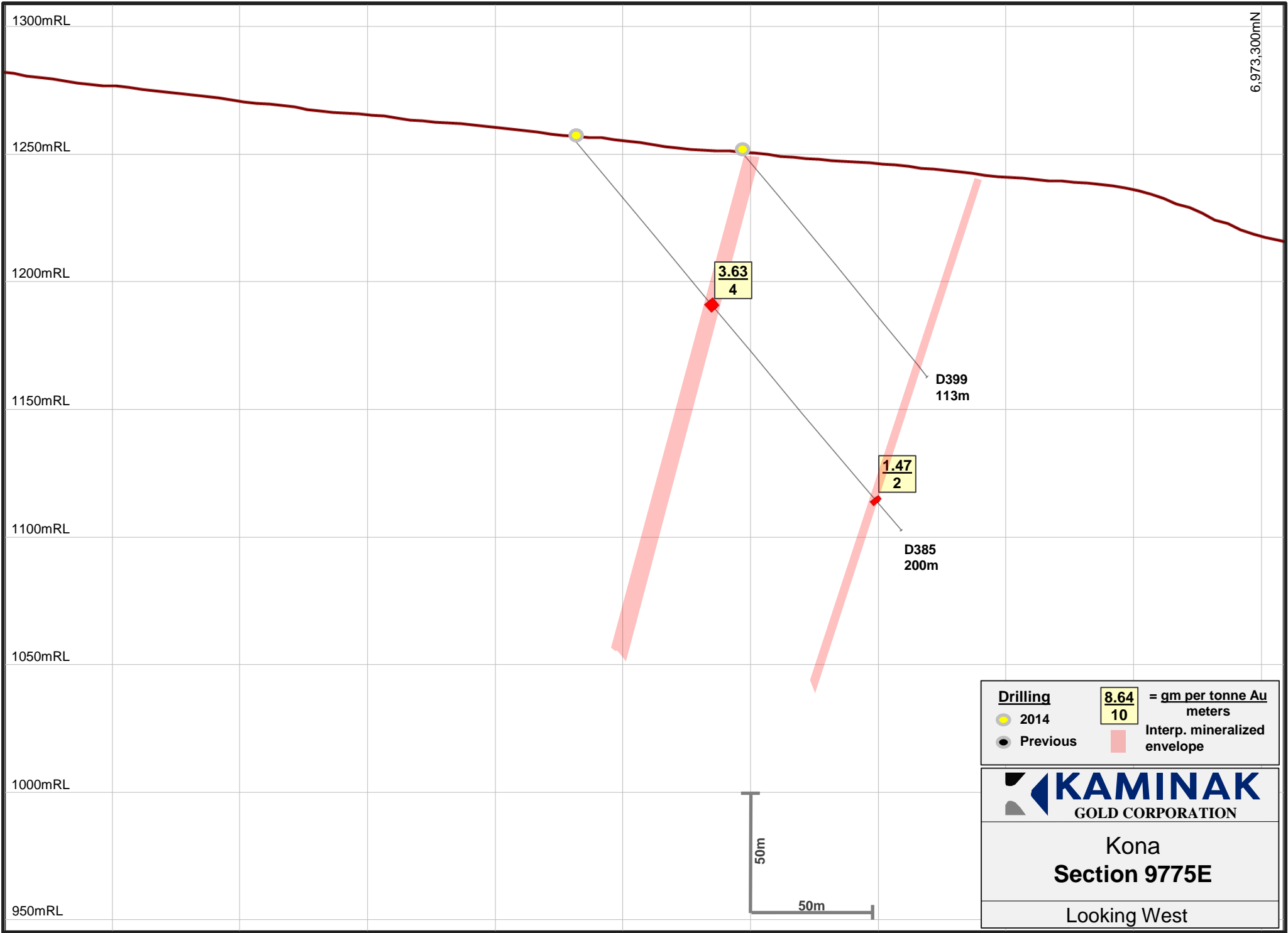
Kona  
**Section 9875E**

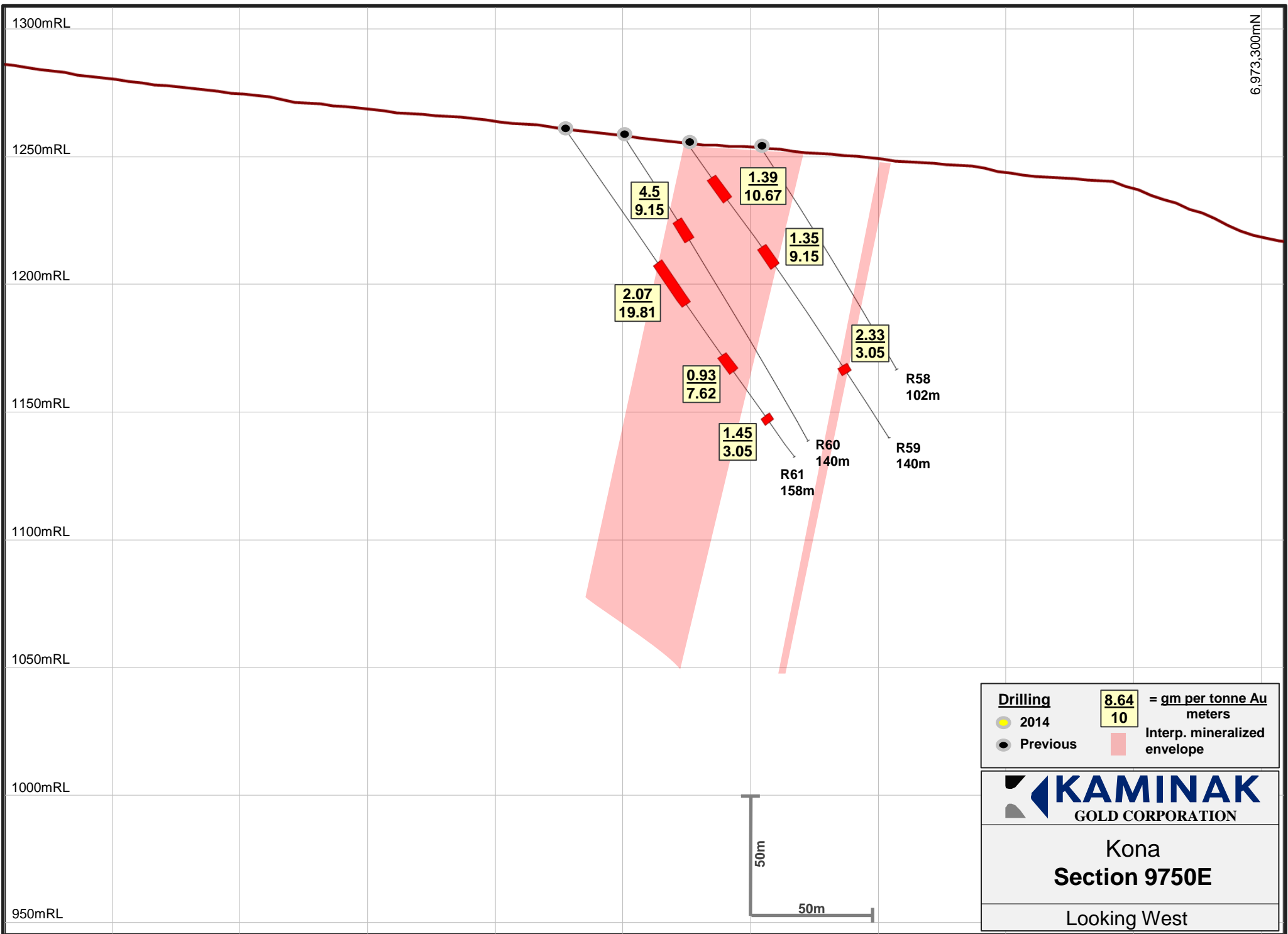
Looking West









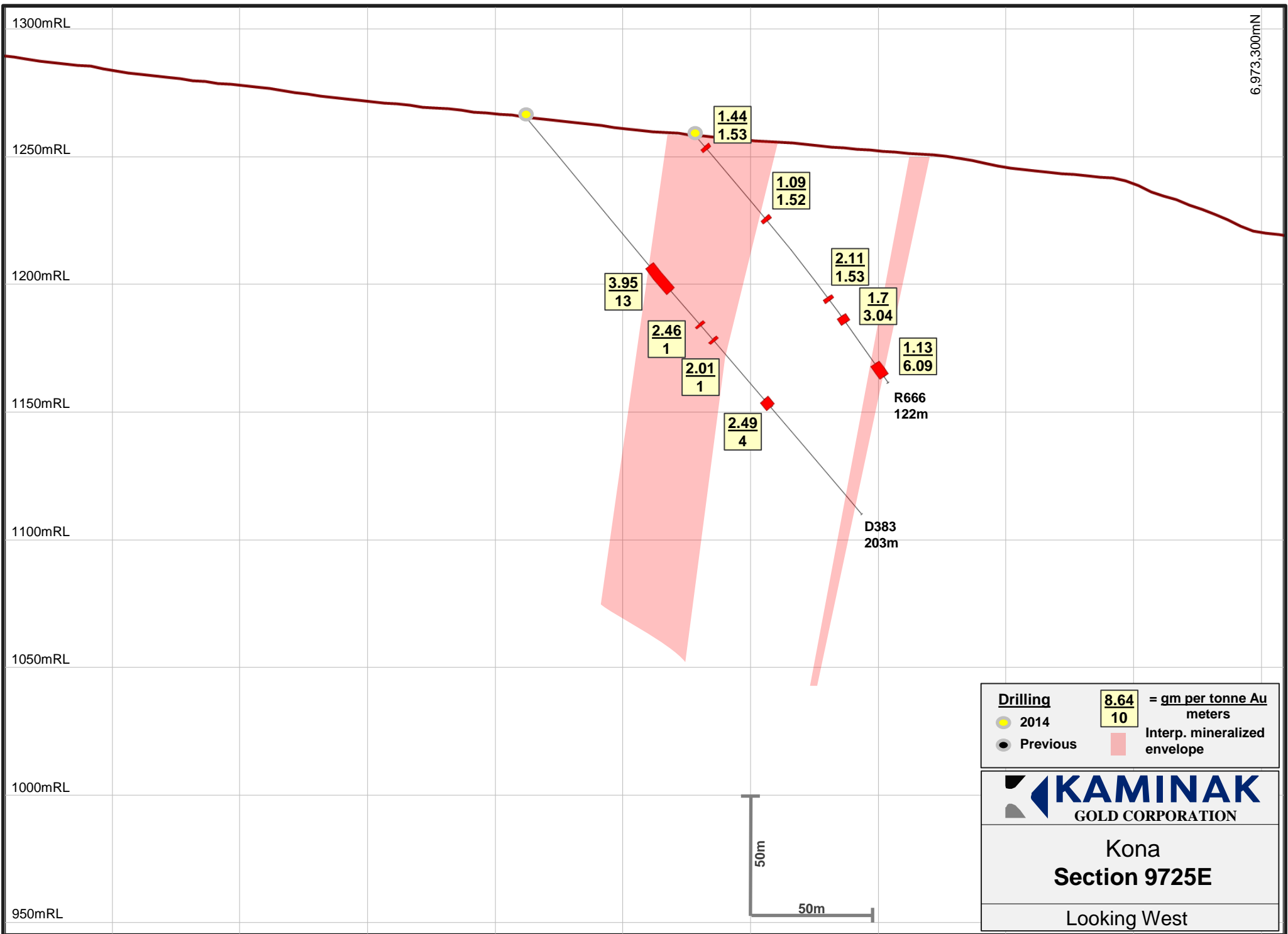


<b>Drilling</b>	<b>8.64</b>	= gm per tonne Au
● 2014	<b>10</b>	meters
● Previous		Interp. mineralized envelope

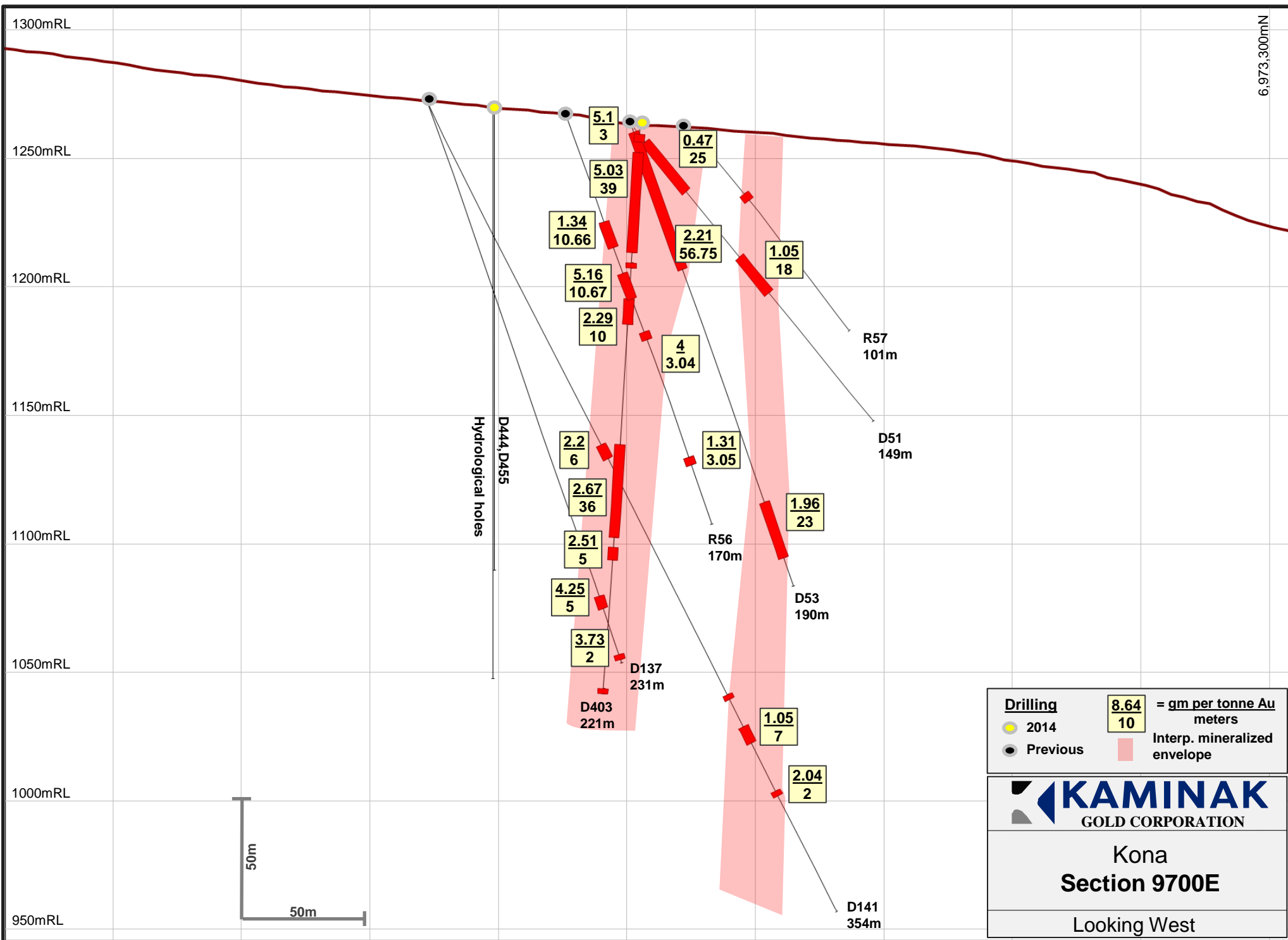
**KAMINAK**  
GOLD CORPORATION

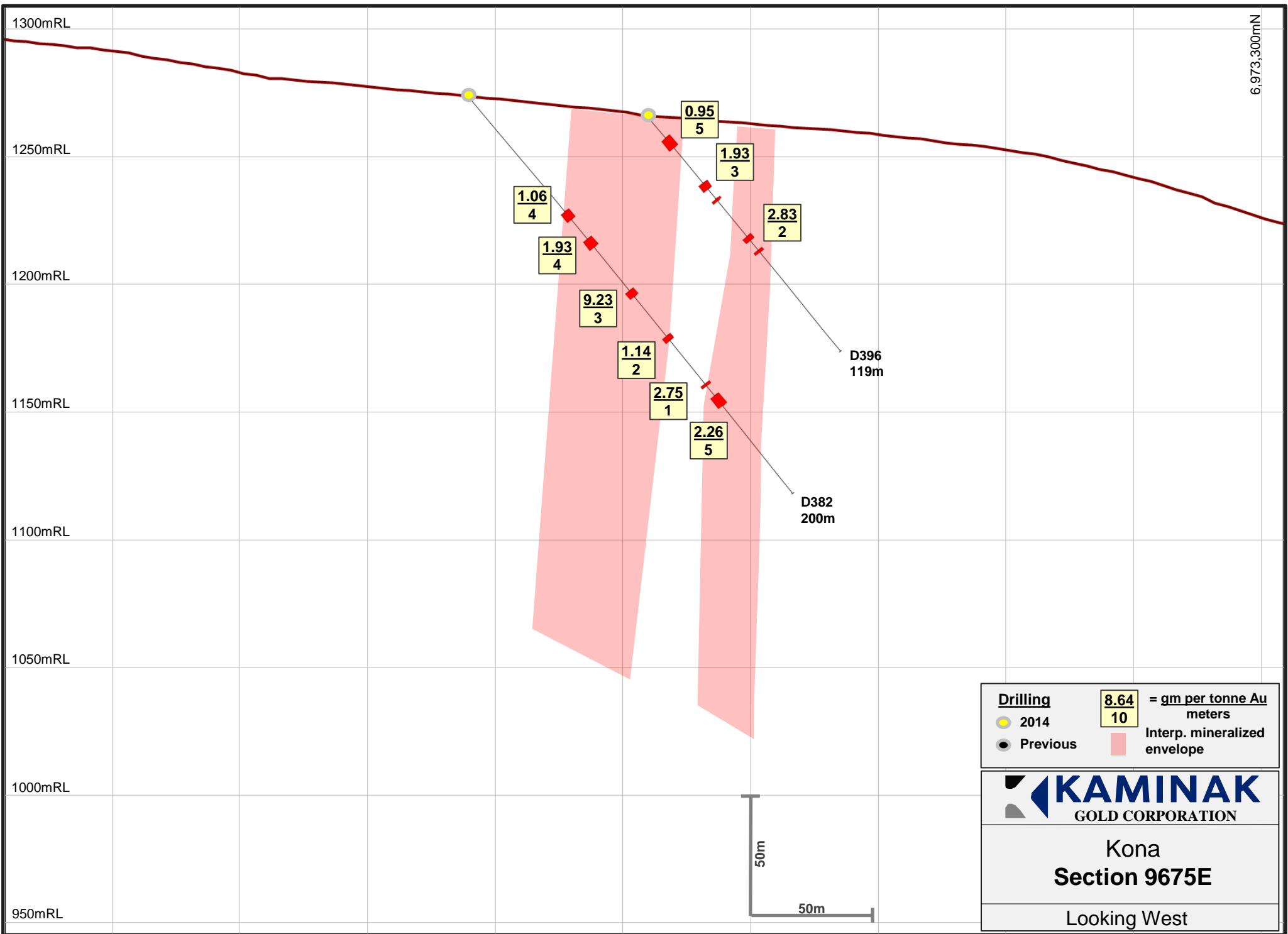
Kona  
Section 9750E

Looking West







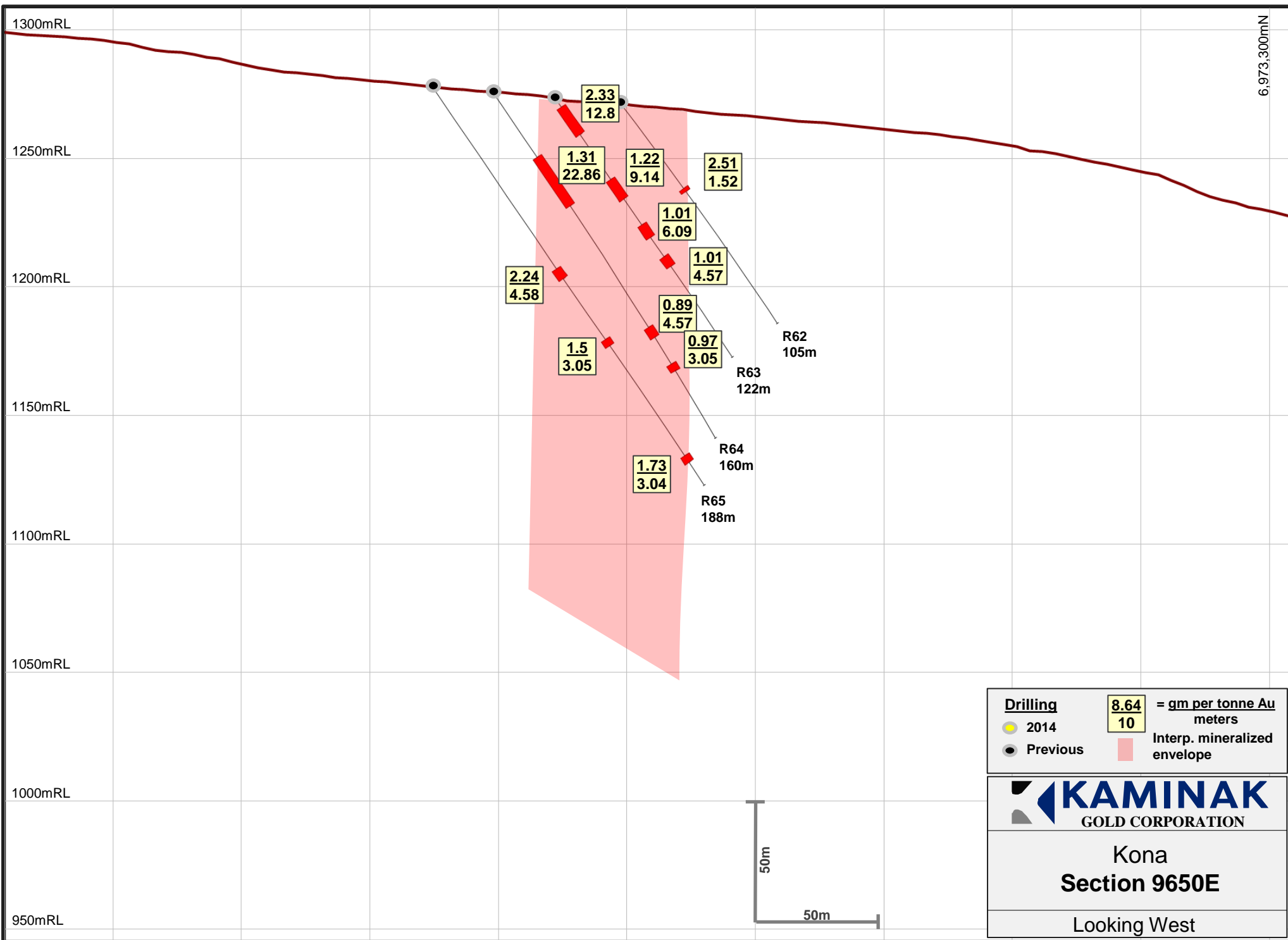


<b>Drilling</b>	<b>8.64</b>	= gm per tonne Au
● 2014	<b>10</b>	meters
● Previous		Interp. mineralized envelope

**KAMINAK**  
GOLD CORPORATION

Kona  
**Section 9675E**

Looking West



**Drilling**

- 2014
- Previous

**8.64** = gm per tonne Au  
**10** meters

Interp. mineralized envelope

**KAMINAK**  
GOLD CORPORATION

Kona  
Section 9650E

Looking West

